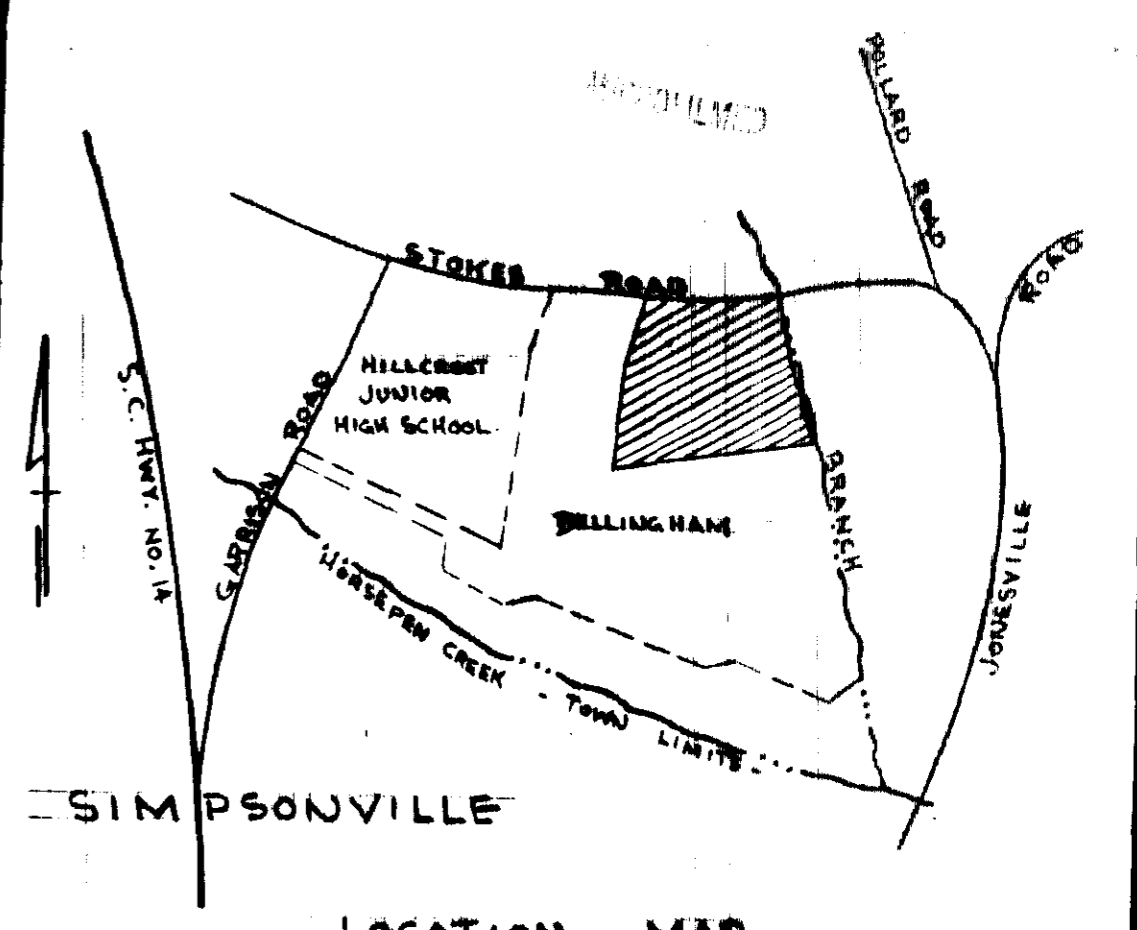


FILED
GREENVILLE CO. S. C.
Aug 26 3 30 PM '76
DORRIS S. TANKERSLEY
R.M.C.



FINAL PLAT

CERTIFICATE OF OWNERSHIP AND DEDICATION

"The undersigned hereby acknowledge that I am (we are) the owner(s) of the property shown and described hereon and that I (we) hereby adopt this plan of subdivision with my (our) free consent and that I (we) establish the minimum building restriction lines, and hereby dedicate to public use as roads, streets, and easements, forever all areas so shown or indicated on said plat.

_____/_____/_____
SIGNED _____
_____/_____/_____
SIGNED _____
_____/_____/_____
SIGNED Donnie S. Tankersley
6-13-76 SIGNED Bobbie Brown

CERTIFICATE OF ACCURACY

"I, ASBORN M. THOMPSON, certify that this plat was (drawn by me) (drawn under my supervision) (an actual survey made under my supervision) from (an actual survey made by me) (said description recorded in Book 209, Page 22, Book 119, Page 229, etc.) (other); that the error of closure as calculated by latitudes and departures is 1/3000; that the boundaries not surveyed are shown as broken lines plotted from information found in Book _____, Page _____; that this plat was prepared in accordance with the Greenville County Subdivision Regulations as adopted.

5-18-76 DATE
Asborn M. Thompson LICENSED ENGINEER OR REGISTERED SURVEYOR
S. C. Registration No. R.L.E. 3616

CERTIFICATE OF APPROVAL FOR RECORDING

"I hereby certify that the subdivision plat shown hereon has been found to comply with the Subdivision Regulations for Greenville County, with the exception of such variances, if any, as are noted in the minutes of the Greenville County Planning Commission of Greenville County, South Carolina, and that it has been approved for recording in the office of the County Register of Mense Conveyance."

6-24-76 DATE
J. Coleman Stone DIRECTOR OF PLANNING
GREENVILLE COUNTY PLANNING COMMISSION
8-18-76 Revised date James T Miller III subdivision administrator

FILE NUMBER

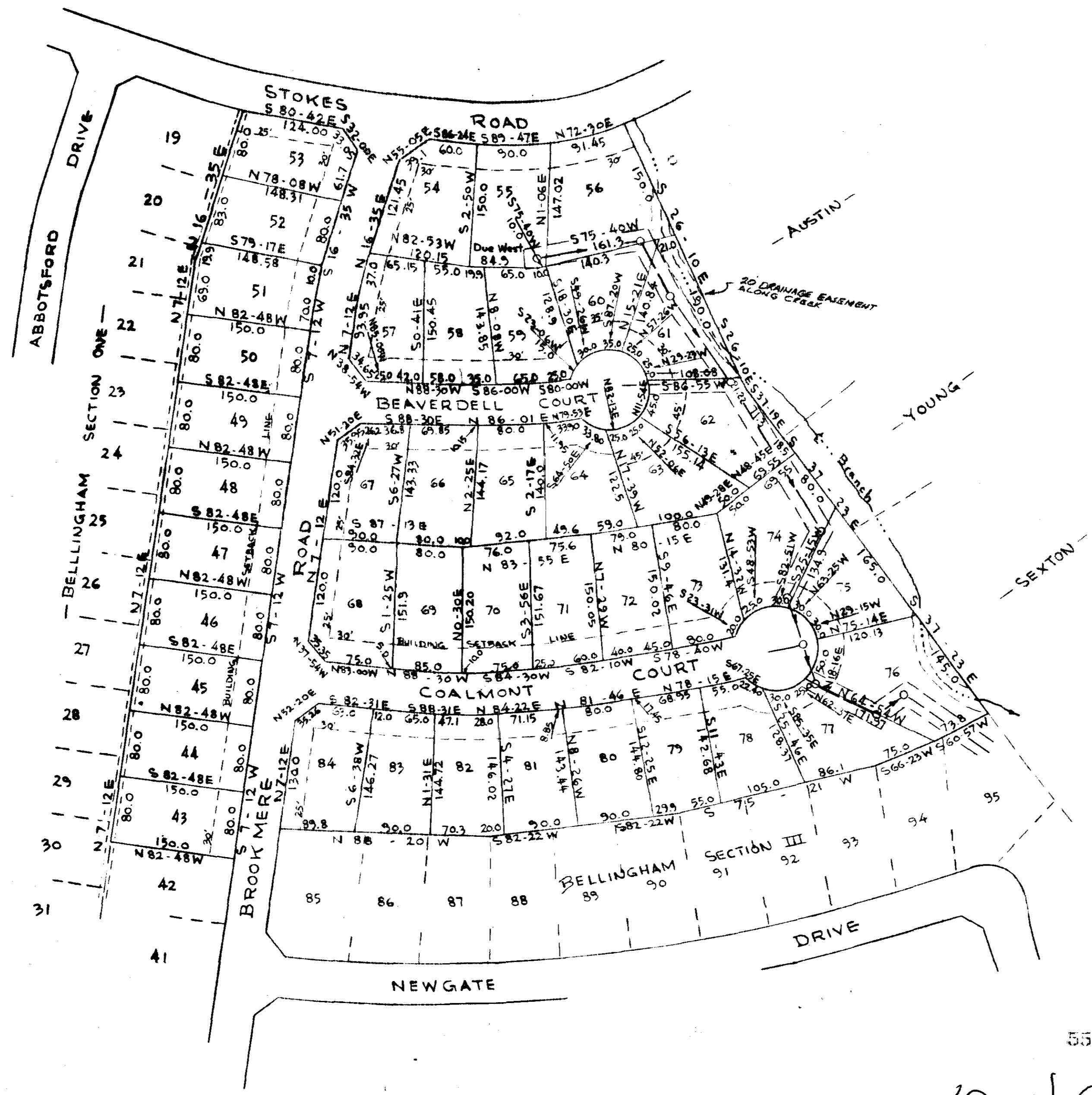
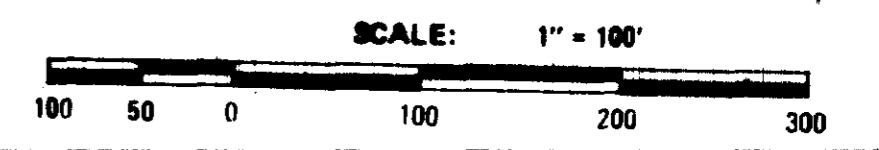
76-124

SECTION NO. IV BELLINGHAM

BALLENTINE BROTHERS BUILDERS, INC. OWNER
PIEDMONT ENGINEERS ARCHITECTS & PLANNERS SURVEYOR

NO. OF ACRES: 14.74 MILES: .38 New Rds.
NO. OF LOTS: 42 DATE: 5-14-76

RECORDING FEE
PAID \$ 5.00



LEGEND
 SANITARY SEWER
 10' UTILITY EASEMENT
 10' DRAINAGE EASEMENT (UNO)
 NOTE: 5' UTILITY & DRAINAGE EASEMENT EACH SIDE OF ALL SIDE & REAR LOT LINES.

Plat Filed 26th day of August 1976 AUG 26 1976
 And Recorded in Vol. SP Page 48 at 3:30 P
Donnie S. Tankersley
 Register Mens Conveyance Greenville County, S. C.

5527
5P-48